

# Explorer Map symbols

## ROADS AND PATHS Not necessarily rights of way

	Motorway		Service Area		Junction Number
	Dual carriageway				
	Trunk or Main road				
	Secondary road				
	Narrow road with passing places				
	Road under construction				
	Road generally more than 4 m wide				
	Road generally less than 4 m wide				
	Other road, drive or track, fenced and unfenced				
	Gradient: steeper than 20% (1 in 5) 14% (1 in 7) to 20% (1 in 5)				
	(V) Vehicle; (P) Passenger				
	Path				

## RAILWAYS

	Multiple track } Standard gauge
	Narrow gauge } Light Rapid Transit System with station
	Road over; road under; level crossing
	Cutting; tunnel; embankment
	Station, open to passengers; siding

## PUBLIC RIGHTS OF WAY Not shown on maps of Scotland

	Footpath
	Bridleway
	Byway open to all traffic
	Road used as a public path

The representation on this map of any other road, track or path is no evidence of the existence of a right of way

## OTHER PUBLIC ACCESS

Other routes with public access  
The exact nature of the rights on these routes and the existence of any restrictions may be checked with the local highway authority. Alignments are based on the best information available.

	National Trail / Long Distance Route; Recreational route
	Permitted footpath } See note below

Footpaths and bridleways along which landowners have permitted public use but which are not rights of way. The agreement may be withdrawn.

	Off road cycle routes
--	-----------------------

## BOUNDARIES

	National
	County
	Constituency (Const), Electoral Region (ER) or Burgh Const
	Civil Parish (CP) or Community (C)
	Unitary Authority (UA), Metropolitan District (Met Dist), London Borough (LB) or District
	National Park

## ARCHAEOLOGICAL AND HISTORICAL INFORMATION

	Site of antiquity
	Site of battle (with date)
	Roman
	Non-Roman
	Visible earthwork

**NB. Due to changes in specification there are differences on some sheets**

Ordnance Survey, OS and the OS Symbol are registered trademarks, and Explorer is a trademark of Ordnance Survey, the national mapping agency of Great Britain.

Made, printed and published by Ordnance Survey, Southampton, United Kingdom. **For educational use only.**

September 2004 © Crown copyright 2004. All rights reserved

## GENERAL FEATURES

	Gravel pit		Triangulation pillar
	Sand pit		Mast
	Other pit or quarry		Windmill; with or without sails
	Landfill site or slag heap		Wind pump; wind generator
	Current or former Place of worship } with tower with spire, minaret, or dome		Electricity transmission line
			Slopes
	Building; important building		BP Boundary post
	Glasshouse		BS Boundary stone
	Youth hostel		CH Clubhouse
	Bunkhouse/camping barn/ other hostel (selected areas only)		FB Footbridge
	Bus or coach station		MP; MS Milepost; milestone
	Lighthouse; disused lighthouse; Beacon		Monument
			PO Post office
			Pol Sta Police station } selected areas only
			Sch School
			TH Town Hall
			NTL Normal tidal limit
			W; Spr Well; spring

## HEIGHTS AND NATURAL FEATURES

	52 · Ground survey height
	284 · Air survey height

Surface heights are to the nearest metre above mean sea level. Heights shown close to a triangulation pillar refer to the ground level height at the pillar and not necessarily at the summit

	Water		Mud
	Sand; sand and shingle		

## VEGETATION

Vegetation limits are defined by positioning of symbols

	Coniferous trees
	Non-coniferous trees
	Coppice
	Orchard
	Scrub
	Bracken, heath or rough grassland
	Marsh, reeds or saltings.

## ACCESS LAND

	Access land boundary and tint		DANGER AREA
	Access land in wooded area		MANAGED ACCESS
	Access information point		

Firing and test ranges in the area. Danger! Observe warning notices

Access permitted within managed controls, for example, local byelaws

Portrayal of access land on this map is intended as a guide to land which is normally available for access on foot, for example access land created under the Countryside and Rights of Way Act 2000, and land managed by the National Trust, Forestry Commission and Woodland Trust. Access for other activities may also exist. Some restrictions will apply; some land will be excluded from open access rights. The depiction of rights of access does not imply or express any warranty as to its accuracy or completeness. Observe local signs and follow the Countryside Code.

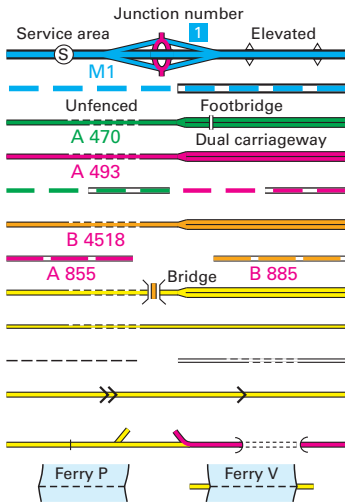
## TOURIST AND LEISURE INFORMATION

	Building of historic interest		Nature reserve
	Cadw (Welsh heritage)		National Trust property
	Camp site		Other tourist feature
	Caravan site		Parking
	Camping and caravan site		Park and ride, all year / seasonal
	Castle / fort		Picnic site
	Cathedral / Abbey		Preserved railway
	Country park		Public Convenience
	Cycle trail		Public house/s
	English Heritage property		Recreation / leisure / sports centre
	Fishing		Slipway
	Forestry Commission visitor centre		Telephone (public / motoring organisation / emergency)
	Garden / arboretum		Theme / pleasure park
	Golf course or links		Viewpoint
	Information centre		Visitor centre
	Information centre, seasonal		National Park Information Point
	Horse riding		Walks / trails
	Museum		Water activities

## OS Landranger® (1:50 000 scale)

### Map symbols

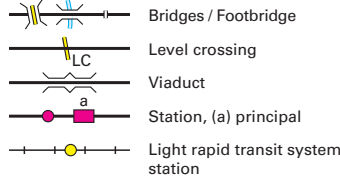
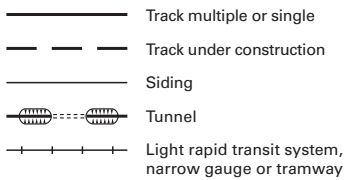
#### ROADS AND PATHS



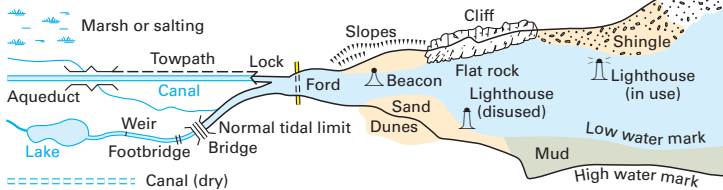
#### Not necessarily rights of way

- Motorway (dual carriageway)
- Motorway under construction
- Primary Route
- Main road
- Primary Route / Main road under construction
- Secondary road
- Narrow road with passing places
- Road generally more than 4m wide
- Road generally less than 4m wide
- Path / Other road, drive or track
- Gradient: 20% (1 in 5) and steeper, 14% (1 in 7) to 20% (1 in 5)
- Gates / Road Tunnel
- Ferry (passenger) / Ferry (vehicle)

#### RAILWAYS



#### WATER FEATURES



#### HEIGHTS

1 metre = 3.2808 feet



Heights shown close to a triangulation pillar refer to the ground at the base of the pillar and not necessarily to the summit.

#### ROCK FEATURES



#### LAND FEATURES

- Electricity transmission line (pylons shown at standard spacing)
- Pipe line (arrow indicates direction of flow)
- Buildings
- Public building (selected)
- Bus or coach station
- Place of worship
  - with tower
  - with spire, minaret or dome
  - without such additions
- Chimney or tower
- Glass structure
- Heliport
- Triangulation pillar
- Mast
- Wind pump / wind generator
- Windmill with or without sails
- Graticule intersection at 5' intervals
- Cutting / embankment
- Quarry
- Spoil heap, refuse tip or dump
- Coniferous wood
- Non-coniferous wood
- Mixed wood
- Orchard / Park or ornamental ground
- Forestry Commission access land
- National Trust-always open
- National Trust-limited access, observe local signs
- National Trust for Scotland

## OS Landranger® (1:50 000 scale)

### Map symbols

#### PUBLIC RIGHTS OF WAY

- Footpath
- Bridleway
- Road used as a public path
- Byway open to all traffic

The symbols show the defined route so far as the scale of mapping will allow. Rights of way are not shown on maps of Scotland.

**The representation on this map of any other road, track or path is no evidence of the existence of a right of way**

**Danger Area** Firing and Test Ranges in the area. Danger! Observe warning notices.

#### BOUNDARIES

- National
- District
- County, Unitary Authority, Metropolitan District or London Borough
- National Park

#### OTHER PUBLIC ACCESS

- Other route with public access (not normally shown in urban areas). Alignments are based on the best information available. These routes are not shown on maps of Scotland.
- National Trail, European Long Distance Route, Long Distance Route, selected Recreational Routes
- National/Regional Cycle Network
- Surfaced cycle route
- National/Regional Cycle Network number

#### ANTIQUITIES

- Site of monument
- Stone monument
- Battlefield (with date)
- Visible earthwork
- VILLA Roman
- Castle Non-Roman

#### TOURIST INFORMATION

- Camp site
- Caravan site
- Garden
- Golf course or links
- Information centre, all year / seasonal
- Nature reserve
- Parking, Park and ride, all year / seasonal
- Picnic site
- Selected places of tourist interest
- Telephone, public / motoring organisation
- Viewpoint
- Visitor centre
- Walks / Trails
- Youth hostel

#### ABBREVIATIONS

- |    |            |    |                                     |
|----|------------|----|-------------------------------------|
| CG | Coastguard | P  | Post office                         |
| CH | Clubhouse  | PC | Public convenience (in rural areas) |
| MP | Milepost   | PH | Public house                        |
| MS | Milestone  | TH | Town Hall, Guildhall or equivalent  |

**NB. Due to changes in specification there are differences on some sheets**

Ordnance Survey, the OS Symbol and OS Landranger are registered trademarks of Ordnance Survey, the national mapping agency of Great Britain. Made, printed and published by Ordnance Survey, Southampton, United Kingdom. **For educational use only.**

July 2002  
© Crown copyright 2002